

Mountain and Piedmont

Show what you know by completing three of the activities below. Just like in tic-tac-toe, you can complete three in a row, column, or diagonal. Just be sure to do your best work! When you are finished, staple your three completed activities behind the choice board.

Anchor Chart

Use a large piece of chart paper to create an anchor chart that will teach your classmates about the mountain and piedmont habitats. Be sure to include all key points.

Draw A Picture

Draw a detailed picture of either the mountain or piedmont habitat. The picture should take up an entire piece of paper and be entirely colored. Draw and label several plants and animals.

Flash Cards

Use ten index cards to create flash cards that will help you remember key terms. Write the word on one side and the definition and picture on the back of the flash card.

Write a Fiction Story

Let's see how creative you can be. Write a one, or more, page fictional narrative from the perspective of an animal living in the mountain habitat.

Write a Picture Book

Create an informational picture book the piedmont habitat. Your book should be at least five pages long with illustrations and text on every page.

Write an Opinion Essay

Tells us what you think. In a one, or more, page opinion essay, explain which habitat (mountain or piedmont) you think is the best and explain why.

Double Bubble Map

Complete a Double Bubble Map that compares the mountain and piedmont habitats.

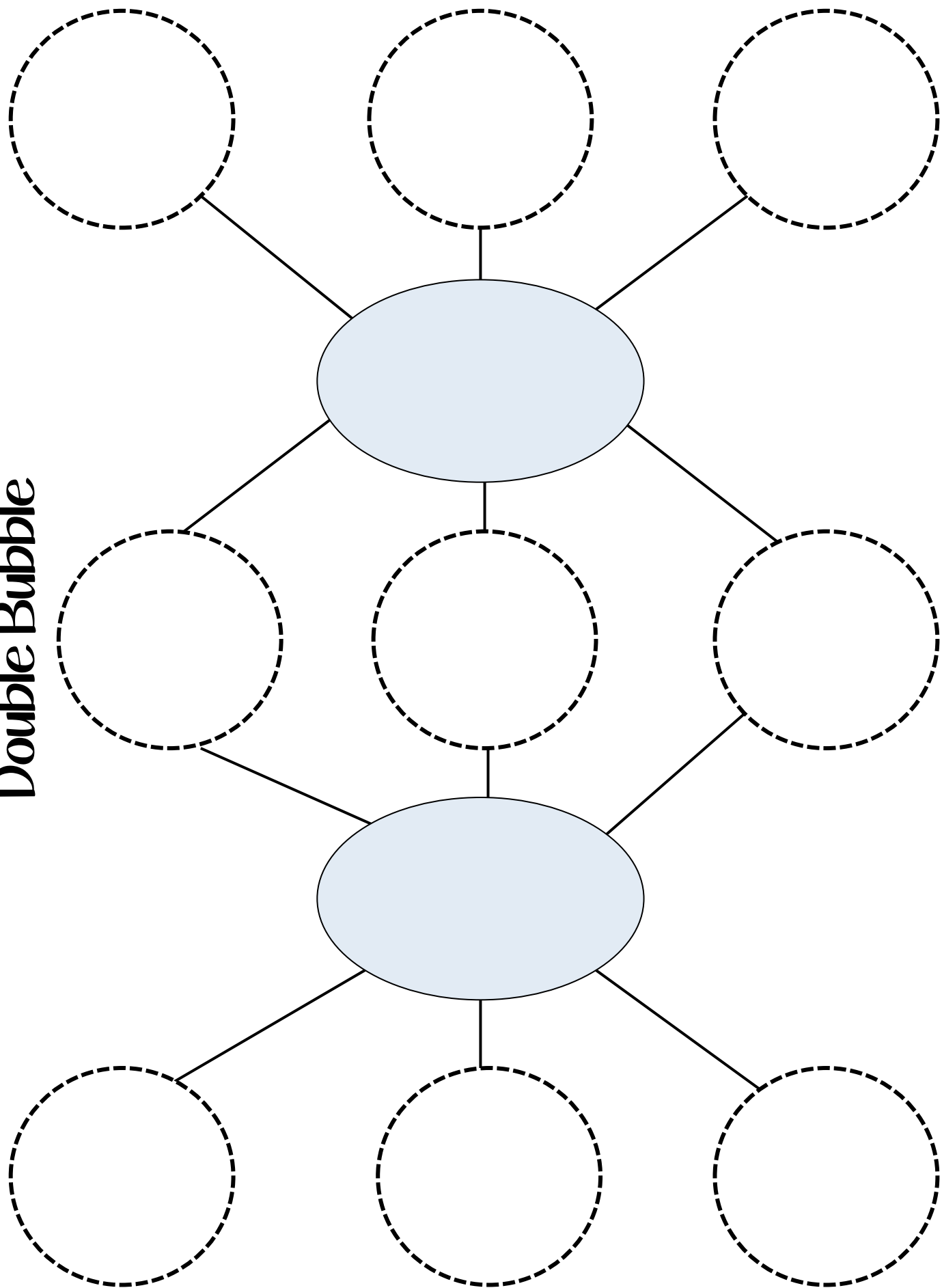
Mountains Tree Map

Complete the Mountains Tree Map. Be sure to think about the plants, animals, and physical characteristics of the habitat.

Coast Circle Map

Complete the Piedmont Circle Map. Inside the circle, give examples of plants and animals that live in the piedmont. Outside of the circle, give examples of plants and animals that are NOT in the piedmont.

Double Bubble



Circle Map



Marsh/Swamp and Coast

Show what you know by completing three of the activities below. Just like in tic-tac-toe, you can complete three in a row, column, or diagonal. Just be sure to do your best work! When you are finished, staple your three completed activities behind the choice board.

Anchor Chart

Use a large piece of chart paper to create an anchor chart that will teach your classmates about the swamp and marsh habitat. Be sure to include all key points.

Draw A Picture

Draw a detailed picture of either the coastal habitat. The picture should take up an entire piece of paper and be entirely colored. Draw and label several plants and animals.

Flash Cards

Use ten index cards to create flash cards that will help you remember key terms of the swamp and coast habitats. Write the word on one side and the definition and picture on the back of the flash card.

Write a Fiction Story

Let's see how creative you can be. Write a one, or more, page fictional narrative from the perspective of an animal living in the swamp habitat.

Write a Picture Book

Create an informational picture book the coastal and ocean habitat. Your book should be at least five pages long with illustrations and text on every page.

Write an Opinion Essay

Tells us what you think. In a one, or more, page opinion essay, explain which habitat (swamp or coastal) you think is the best and explain why.

Double Bubble Map

Complete a Double Bubble Map that compares the swamp and coastal habitats.

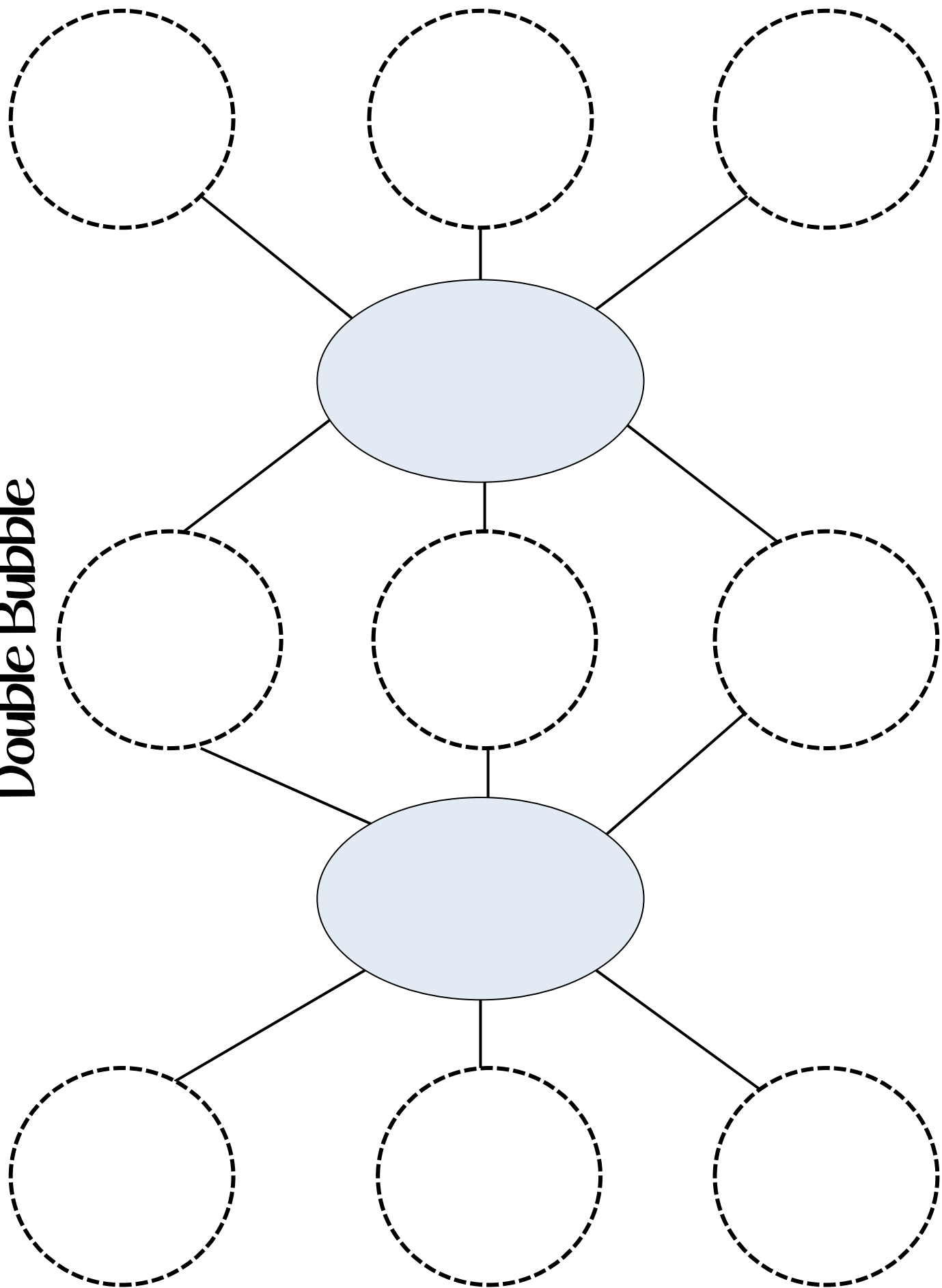
Ocean Tree Map

Complete the Oceans Tree Map. Be sure to think about the plants, animals, and physical characteristics of the habitat.


Coast Circle Map

Complete the Coast Circle Map. Inside the circle, give examples of plants and animals that live in the coast. Outside of the circle, give examples of plants and animals that are NOT in the coast.

Double Bubble



Circle Map



Mountains

```
graph TD; Mountains --- Plants; Mountains --- Animals; Mountains --- PhysicalCharacteristics[Physical Characteristics];
```

Plants

Animals

Physical Characteristics

Coast & Ocean

Plants

Animals

Physical Characteristics
